


GIFFORD PINCHOT STATE PARK

To Dillsburg, 9 Mi.

To Ski Round Top

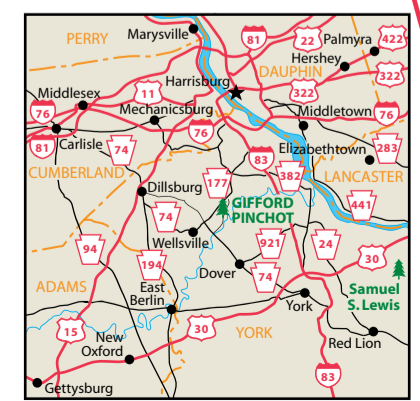
To I-83, 7 Mi.
Historical Pinchot Road Marker, 1.4 Mi.



- TRAIL INFORMATION**
- Hiking Trail
 - Cross-country Skiing
 - Equestrian Trail
 - Multipurpose Trail
 - Mason Dixon Trail

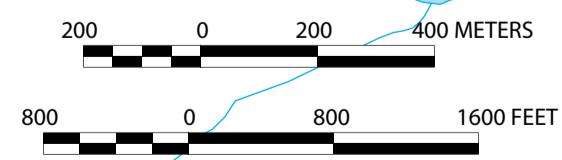
To Wellsville, &
Historical Warrington
Meeting House & Cemetery

Special Regulations Apply
to Waterfowl Hunting.
Contact Park Office



To Dover,
York, 12 Mi.

To PA 74



- Park Office
- Campground Office
- Blue Symbols
- Mean Accessible
- Public Phone
- Restrooms
- Interpretive Center
- Interpretive Wayside Exhibit
- Overlook
- Gate
- Amphitheater
- Food Concession
- Picnic Area
- Picnic Pavilion
- Disc Golf
- Playground
- Swimming Beach
- Boat Rental
- Boat Launch & Mooring
- Ice Skating
- Showerhouse/Restrooms
- Camping
- Modern Cabins
- Sanitary Dump Station
- Parking Lot Paved
- Parking Lot Unpaved
- Unpaved Road
- State Park No Hunting
- State Park Hunting
- CONTOURS ARE ON 50 FT. INTERVALS